

BYLAW 06 - 2016



A BYLAW OF THE RURAL MUNICIPALITY OF MOOSE RANGE NO. 486 TO AMEND THE ZONING BYLAW AND DISTRICT MAP AS AUTHORIZED BY BYLAW NO. 02 - 2014


Section 46(3) *The Planning and Development Act*

Council of the Rural Municipality of Moose Range No. 486, in the province of Saskatchewan enacts to amend Bylaw 02-2014 as follows:

- The Zoning District Map referred to in Section 5 is amended by rezoning from Provincial Forest District (F) to Agricultural District (A) the land described as:
 19, 20, 21, 22, 23, 24, 25, 26, 27, 28, 29, 30, 31, 32, 33, 34, 35 & 36-49-8 W2, 1, 2, 3, 4, 9, 10, 11, 12, 13, 14, 15, 16, 22, 23, 24, 25, 26, 27, 34, 35 & 36-50-8 W2, 6-50-7 W2, SE & SW 7-50-7 W2, 19 & 20-49-7 W2, SW 21-49-7 W2, NE & NW 29-49-7 W2, SE & SW 29-49-7 W2, 30 & 31-49-7 W2, PTN NW 32-49-7 W2, PTN SE 32-49-7 W2, PTN SW 32-49-7 W2, SW 2-51-10 W2, SE 3-51-10 W2, SE 19-51-10 W2, NW 20-51-10 W2, NE 29-51-10 W2, NW 29-51-10 W2, SW 29-51-10 W2, NW 33-51-10 W2, NE 22-50-11 W2, SE 16-50-11 W2, SW 16-50-11 W2, NE 4-50-11 W2, NW 4-50-11 W2, NW 12-51-11 W2
- The Zoning District Map referred to in Section 5 is amended by rezoning from Agricultural District (A) to Provincial Forest (F) the land described as:
 NE 35-51-8 W2, NW 35-51-8 W2, NW 36-51-8 W2, NW 18-51-10 W2, SE 32-51-10 W2, NE 4-52-10 W2, SE 4-52-10 W2, NE 10-52-10 W2, NW 10-52-10 W2, SE 10-52-10 W2, SW 10-52-10 W2, 13-52-10 W2, 14-52-10 W2, NE 15-52-10 W2, SE 15-52-10 W2, 24-52-10 W2, NE 23-52-10 W2, SE 23-52-10 W2, SW 23-52-10 W2, NE 25-52-10 W2, SE 25-52-10 W2, SW 25-52-10 W2, NE 36-52-10 W2, SE 36-52-10 W2, NE 1-53-10 W2, SE 1-53-10 W2, NE 12-53-10 W2, SE 12-53-10 W2, NE 13-53-10 W2, SE 13-53-10 W2, NE 24-53-10 W2, NW 24-53-10 W2, SE 24-53-10 W2
- The Zoning District Map referred to in Section 5 is amended by rezoning to Provincial Forest (F) the land described as:
 TWP 52 RGE 9 W2, TWP 53 RGE 9 W2, TWP 54 RGE 9 W2, TWP 52 RGE 8 W2, TWP 53 RGE 8 W2, TWP 54 RGE 8 W2, PTN TWP 55 RGE 8 W2 within the RM of Moose Range boundaries, PTN TWP 49 RGE 7 (Except: 19-49-7 W2, PTN NE 20-49-7 W2, NW, SE & SW 20-49-7 W2, PTN SE 21-49-7 W2, PTN NE 29-49-7 W2, NW 29-49-7 W2, PTN SE 29-49-7 W2, SW 29-49-7 W2, 30-49-7 W2, 31-49-7 W2, PTN NE 32-49-7 W2, PTN NW 32-49-7 W2, PTN SE 32-49-7 W2, SW 32-49-7 W2), PTN TWP 50 RGE 7 (Except: PTN NE 6-50-7 W2, NW 6-50-7 W2, PTN SE 6-50-7 W2, SW 6-50-7 W2, PTN SE 7-50-7 W2, SW 7-50-7 W2), TWP 51 RGE 7 W2, TWP 52 RGE 7 W2, TWP 53 RGE 7 W2, TWP 54 RGE 7 W2, TWP 54-10 W2 within our boundaries.


4. Map is attached showing boundaries.

5. This bylaw shall come into force and take effect when approved by the Minister.




Read and approved and adopted

This 7th day of November, 2016.


Reeve


Administrator

Certified a true copy of Bylaw No.06/ 2016 adopted by resolution of Council on the 7th day of November, 2016 A.D.

APPROVED
REGINA, SASK.
DEC 12 2016

Assistant Deputy Minister
Ministry of Government Relations